

Marco Facchinetti
POLITECNICO DI MILANO
Department of Architecture and Urban Studies
DASTU

URB NET LAB

www.marcofacchinetti.it
marco.facchinetti@polimi.it

FAST AND FUNNY PLANNING PRESENTATIONS

IN MILAN
WE ARE HUNGRY

FOOD



VS

**PUBLIC
SPACES**



An aerial, grayscale photograph of a city grid serves as the background. The text is overlaid in white, bold, sans-serif font. The central text 'VS' is the largest and most prominent. To its left, the words 'QUALITY', 'FOOD', and 'EMPTY SOIL' are stacked vertically. To its right, the words 'QUALITY', 'PUBLIC SPACES', and 'USED SOIL' are stacked vertically.

**QUALITY
FOOD
EMPTY SOIL**

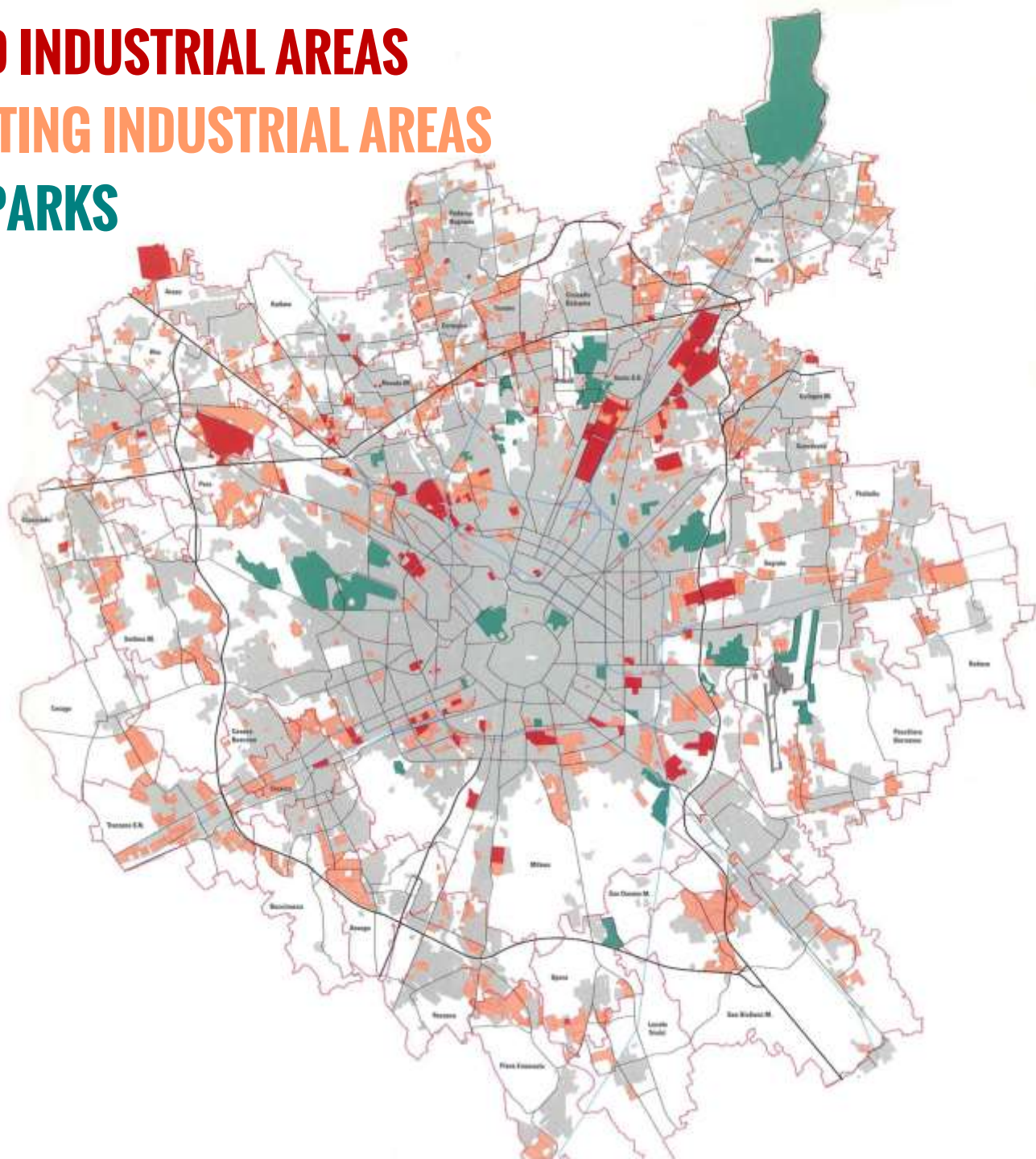
VS

**QUALITY
PUBLIC
SPACES
USED SOIL**

DISMISSED INDUSTRIAL AREAS

REGENERATING INDUSTRIAL AREAS

EXISTING PARKS





PRU - urban requalification plan

PII - integrated program



An aerial photograph of a cityscape at dusk or dawn. In the foreground, a large, vibrant green roof covers a significant portion of the ground. To the left, a tall, modern building with a unique, tiered facade stands out. To the right, a very tall, slender skyscraper with a glass facade reaches towards the sky. The rest of the city is filled with various buildings and streets, with a road and some traffic visible in the lower right corner. The sky is a mix of blue and orange, suggesting the time is either early morning or late afternoon.

REGENERATION

FOR NEW QUALITY PUBLIC SPACES



PORTELLO

**PIAZZA
GARIBALDI**

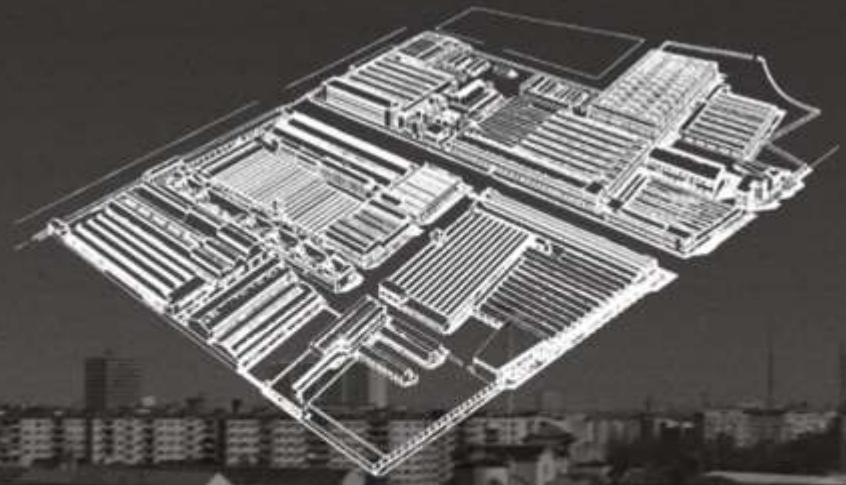
MPAPPA of MILAN

PORTELLO





PORTELLO
266.183 MQ





PORTELLO
266.183 MQ









**PIAZZA
GARIBALDI**

MPAPPA of MILAN



**PIAZZA
GARIBALDI**
230.338 MQ



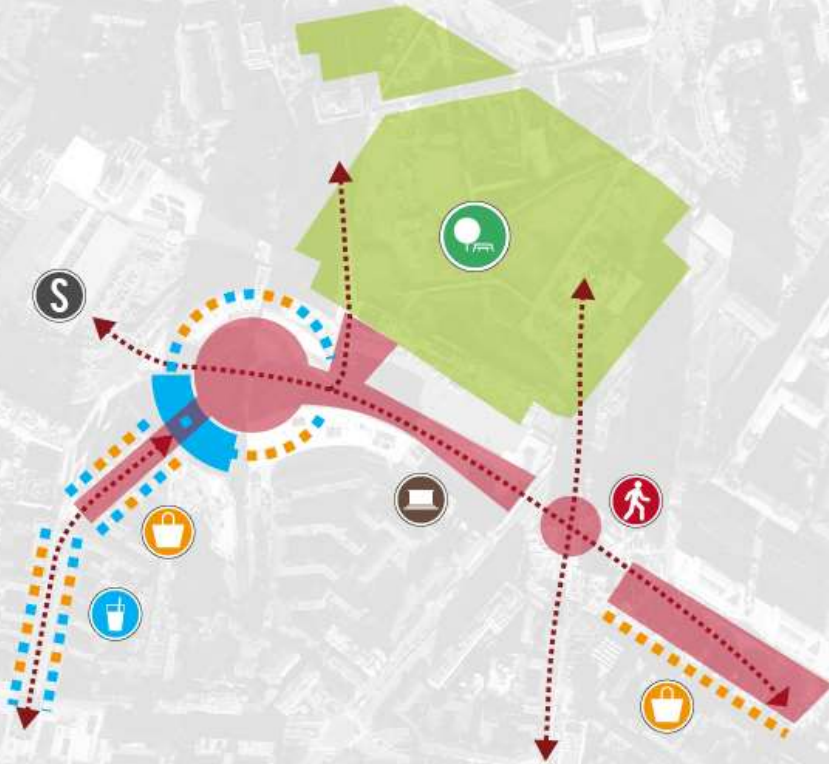


GARIBALDI
230.338 MQ





GARIBALDI
230.338 MQ











An aerial photograph of a city grid, heavily tinted with a dark blue color. The image shows a dense network of streets and buildings, with a prominent grid pattern in the center. The overall tone is somber and futuristic.

THE BEST IS YET TO COME...



EXPO



THE BEST IS YET TO COME...